


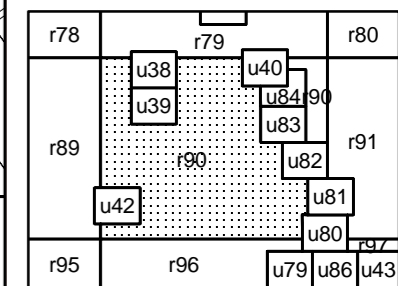


Legend

-  Land Parcels
-  Existing River and Floodway (F1)
-  Proposed River and Floodway (F1)



**District Plan
Map r90 C**

Produced by Land Data Services - Gisborne District Council
 Contains Crown Copyright Data - Sourced from Land Information NZ
 Plot Date ~ 9 September 2009
 X:\Projects\plan_changes_mapbook.mxd

Gisborne District Council
 Proposed Plan Change 40
 Updating F1 & F9 Flood Zones

