

 Terrace or Old Beach Deposits


 Present Sandy Beach


 Boggy Ground


 Hummocky Ground

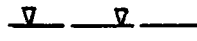
 Scarp

 Landslide

 Flowslide

 Surface Slope in Degrees where recorded

 Slight Slope generally less than 5°

 Breaks of Slope


 Drainage Channel

 Stream — Trickle Only After Heavy Rainfall

 " Some Flow After Heavy Rainfall


 " Permanently Flowing Small Stream

 " Permanently Flowing Large Stream

 Dip of Strata in Degrees

 Possible Fault

 Made Ground

ISSUE WITH REPORT.				20/1/84
Rev	Reason for Revision/Issue	Ch'kd	App'd	Date

**MAKORORI BEACH TOWNSHIP  
COOK COUNTY**

**ENGINEERING GEOLOGY LEGEND**

**kirta**

Kingston Reynolds Thom and Allardice Limited  
Engineers Architects Planners Quantity Surveyors  
PO Box 4498 Auckland New Zealand Ph 795 700

SCALE: N.A.

PROJECT


2535

DRAWING

FIG. 3

DATE Dec. '83.

DRAWN ASA

CHKED 

## REFERENCES

1. Geological Map of New Zealand . 1:250,000  
Sheet 9 - Gisborne.
2. Stoneley, R., 1962: Marl Diapirism near Gisborne,  
New Zealand, N.Z.J. Geol. Geophys. 5:630-41
3. Aerial Photographs No's 438/25 & 26 22/10/1942  
SN8132/Q12 & 13 16/11/1982  
S134 J2/10 28/ 9/1977  
3560 - 4618/15 & 16  
SN5373 K/3