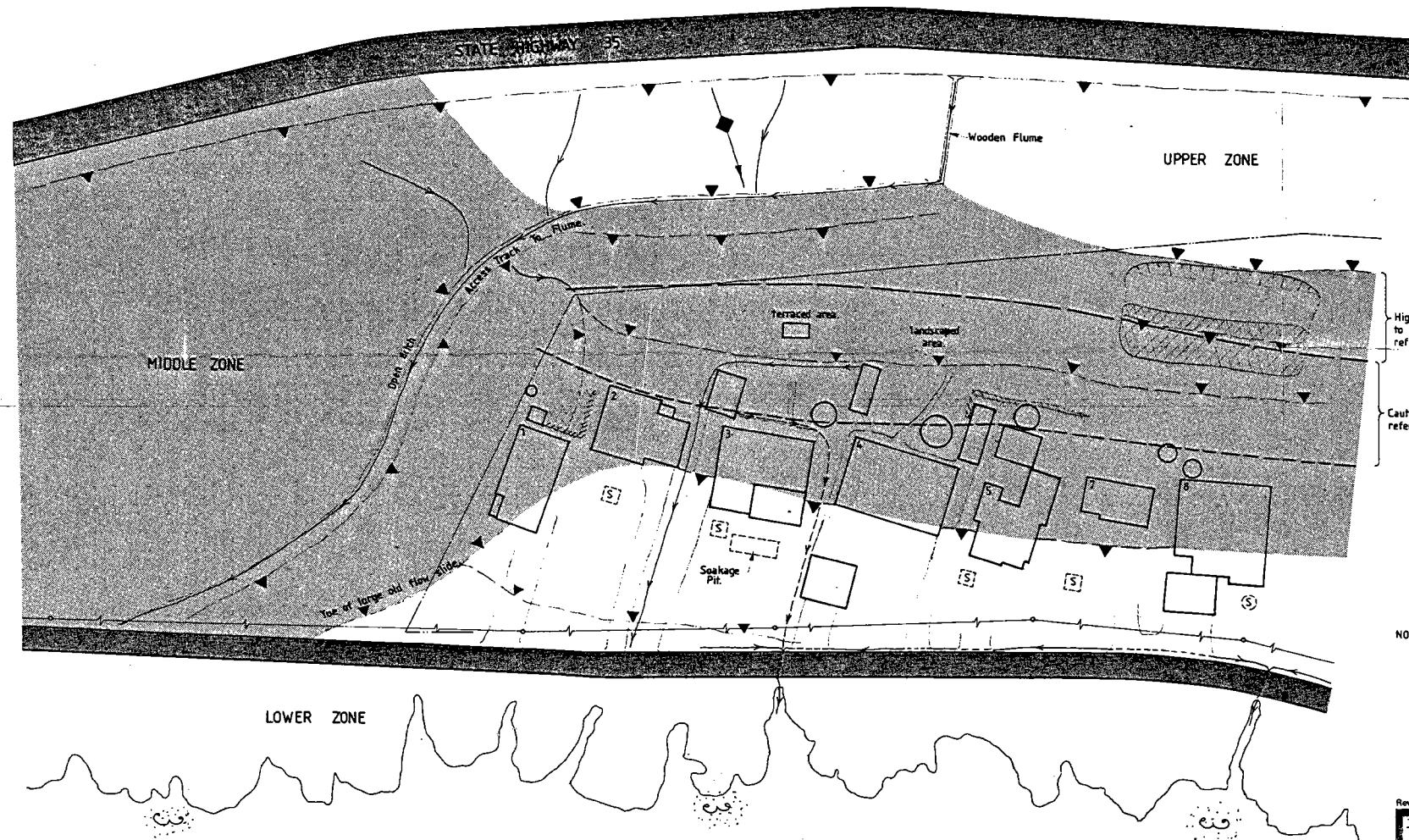


KEY

- ◆ Boreholes & Piezometers.
- ◆ Raingauge.
- ▼ Breaks of slopes.
- ~ Seepage
- Surface drainage channel.
- - - Underground drainage.
- ⌒ Scarp or cut face.
- ▨ Made ground.
- ▩ Retaining wall.
- [S] Septic tank.
- ⌒ Hummocky ground.
- ⊙ Present sandy beach.
- ➔ Drainage channel as recommended in section 5 on report.

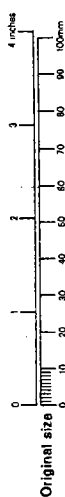
For mapping in this area, refer KRTA Engineering Geology Report 2535, December 1983.



High risk area with regard to surface stumps from Upper Zone, refer clause 4-2-2.2

Caution required in this area, refer clause 4-2-2.3

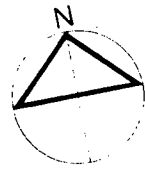
NOTE: This drawing to be read in conjunction with KRTA Geotechnical Report 2535/1, April 1986.



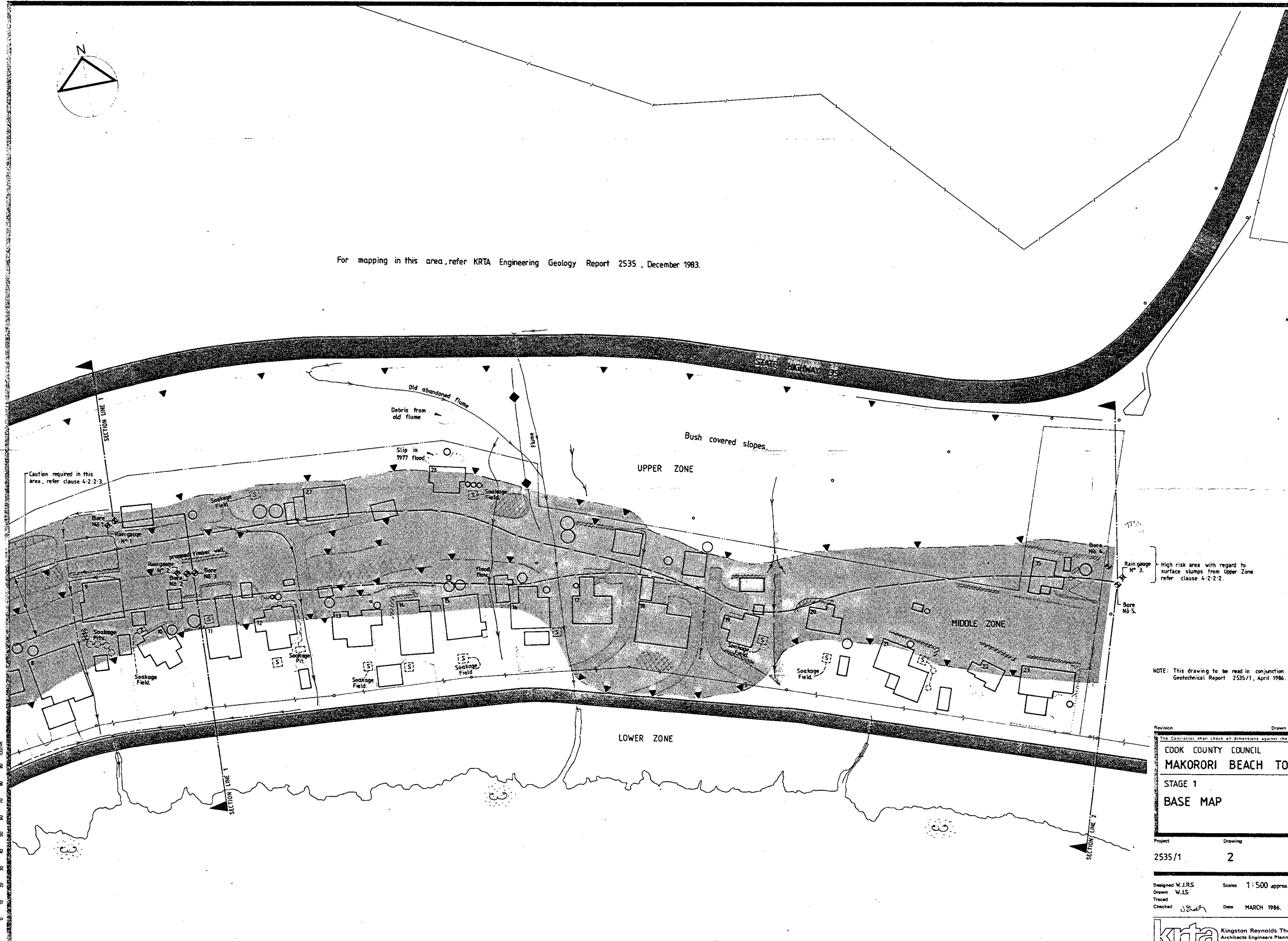
Revision	Drawn	Checked	Date
The Contractor shall check all dimensions against the job before commencing work.			
COOK COUNTY COUNCIL			
MAKORORI BEACH TOWNSHIP			
STAGE 1			
BASE MAP			
Project	Drawing	Revision	
2535/1	1		

Designed M.J.R.S Scales 1:500 approx.
 Drawn W.J.S
 Traced
 Checked J. Shaw Date MARCH 1986.

krtā Kingston Reynolds Thom & Allardice Limited
 Architects Engineers Planners and Quantity Surveyors
 PO Box 5348 Auckland PO Box 3582 Wellington
 Copyright of this drawing is vested in Kingston Reynolds Thom & Allardice Limited



For mapping in this area, refer KRTA Engineering Geology Report 2535, December 1983.



Caution required in this area, refer clause 4-2-2-3.

High risk area with regard to surface slumps from Upper Zone refer clause 4-2-2-2.

NOTE: This drawing to be read in conjunction with KRTA Geotechnical Report 2535/1, April 1986.

Original size
0 10 20 30 40 50 60 70 80 90 100mm
1 2 3 4 metres

Revision	Drawn	Checked	Date

The Contractor shall check all dimensions against the job before commencing work.

COOK COUNTY COUNCIL
MAKORORI BEACH TOWNSHIP
 STAGE 1
BASE MAP

Project	Drawing	Revision
2535/1	2	

Designed W.J.R.S. Scales 1:500 approx.
 Drawn W.J.S.
 Traced
 Checked [Signature] Date MARCH 1986.

krt Kingston Reynolds Thom & Allardice Limited
 Architects Engineers Planners and Quantity Surveyors
 PO Box 5348 Auckland PO Box 3582 Wellington
 Copyright of this drawing is vested in Kingston Reynolds Thom & Allardice Limited