

Slipped June 1977

High risk area with regards to surface slumps, refer clause 4-2-2-2

Sandstone band exposed in scarp. Slight depression - no real concentration of surface flow

Small debris flow

Pinetrees recently cleared

Bore No. 4

House moved forward at least 100m by debris flow, 1977

Richard House

Stream flow disperses over ground

Slipped in 1977

Recently felled trees

Small debris flow

High risk area with regards to debris flows & surface slumps from Upper Zone, refer clause 4-2-1-6

MIDDLE ZONE

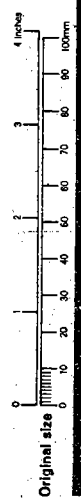
Diffused water flow

Old slip, 1977 damaged existing to change in this location

Ground cover cleared, sheet flow possible

LOWER ZONE

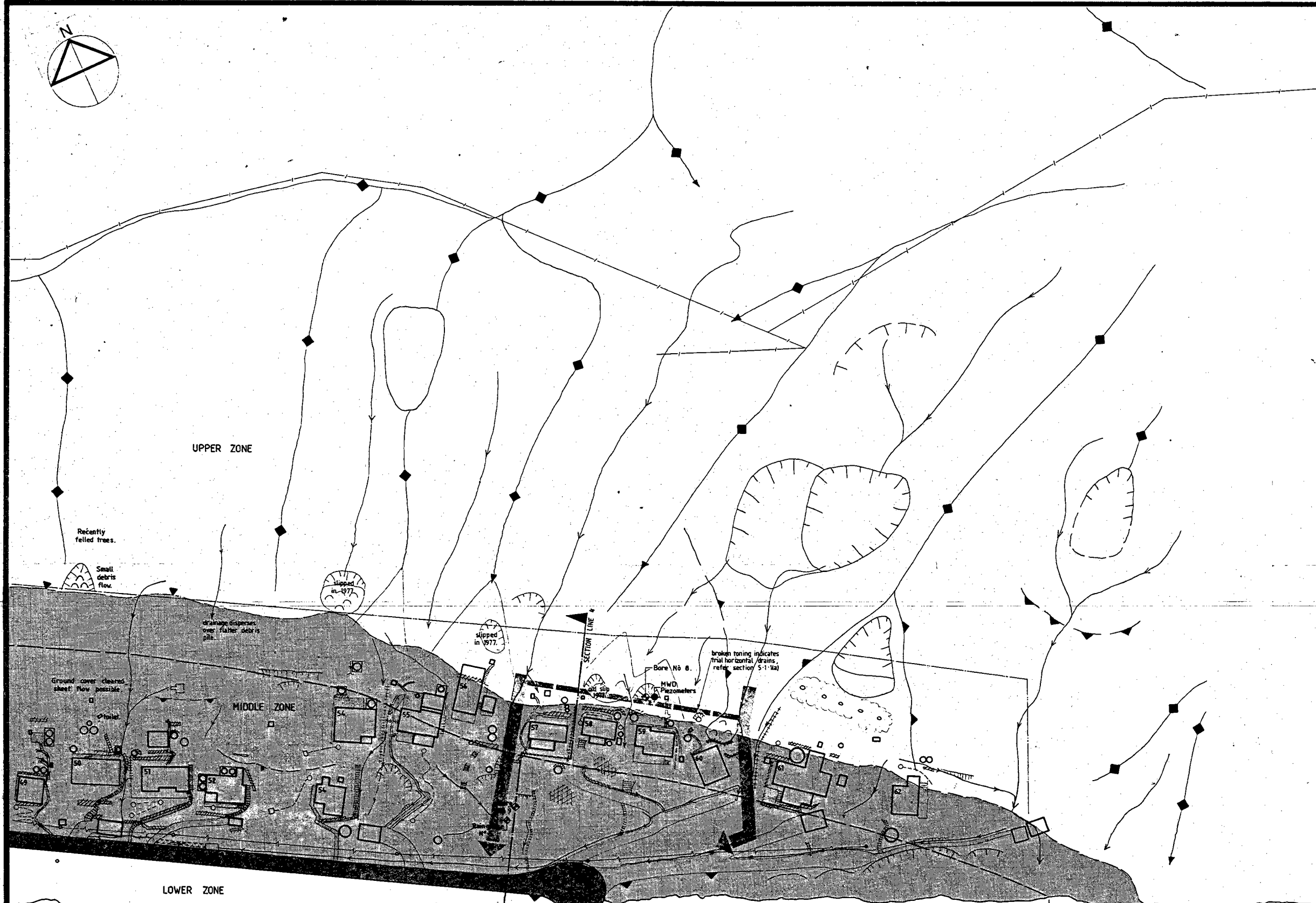
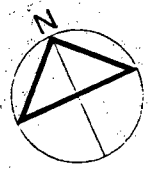
Note: this drawing to be read in conjunction with KRTA Geotechnical Report 2535/1, April 1986.



Revision		Drawn	Checked	Date
The Contractor shall check all dimensions against the job before commencing work				
COOK COUNTY COUNCIL MAKORORI BEACH TOWNSHIP				
STAGE 1 BASE MAP				
Project	Drawing	Revision		
2535/1	3			

Designed: W.J.R.S. Scale: 1:500 approx.
 Drawn: W.J.S.
 Traced:
 Checked: J.S. Date: MARCH 1986.

krrta Kingston Reynolds Thom & Allardice Limited
 Architects Engineers Planners and Quantity Surveyors
 PO Box 5348 Auckland PO Box 3662 Wellington
 Copyright of this drawing is vested in Kingston Reynolds Thom & Allardice Limited



NOTE: This dvg to be read in conjunction with KRTA Geotechnical Report 2535/1, April 1986.

Revision Drawn Checked Date

The Contractor shall check all dimensions against the job before commencing work.

COOK COUNTY COUNCIL
 MAKORORI BEACH TOWNSHIP
 STAGE 1
 BASE MAP

Project	Drawing	Revision
2535/1	4	

Designed W.J.R.S	Scale 1:500 approx.
Drawn W.J.S	
Traced	
Checked J. Shady	Date MARCH 1986

kirta Kingston Reynolds Thom & Allardice Limited
 Architects Engineers Planners and Quantity Surveyors
 PO Box 5348 Auckland PO Box 3562 Wellington
 Copyright of this drawing is vested in Kingston Reynolds Thom & Allardice Limited

Original size 100mm
0 10 20 30 40 50 60 70 80 90 100

High risk area with regard to debris flow & surface slumps from Upper Zone, refer clause 4.2.1.6.