

NOTES

Daily rainfall record:
 August to December 1984 - Gisborne Airport.
 January to December 1985 - 21 Makorori Beach.

0 metre datum was low tide mark as measured on 24.8.84 by Cook County Surveyors.

RAINFALL - GROUND WATER LEVEL RECORD
BORE N° 1

KRTA Limited
 Engineers Scientists Architects Planners
 Ph. (04) 728-755 P.O. Box 3582 Wellington
 Ph. (09) 795-700 C.P.O. Box 4498 Auckland **NZ**

Project 2535/1
 Drawing 22

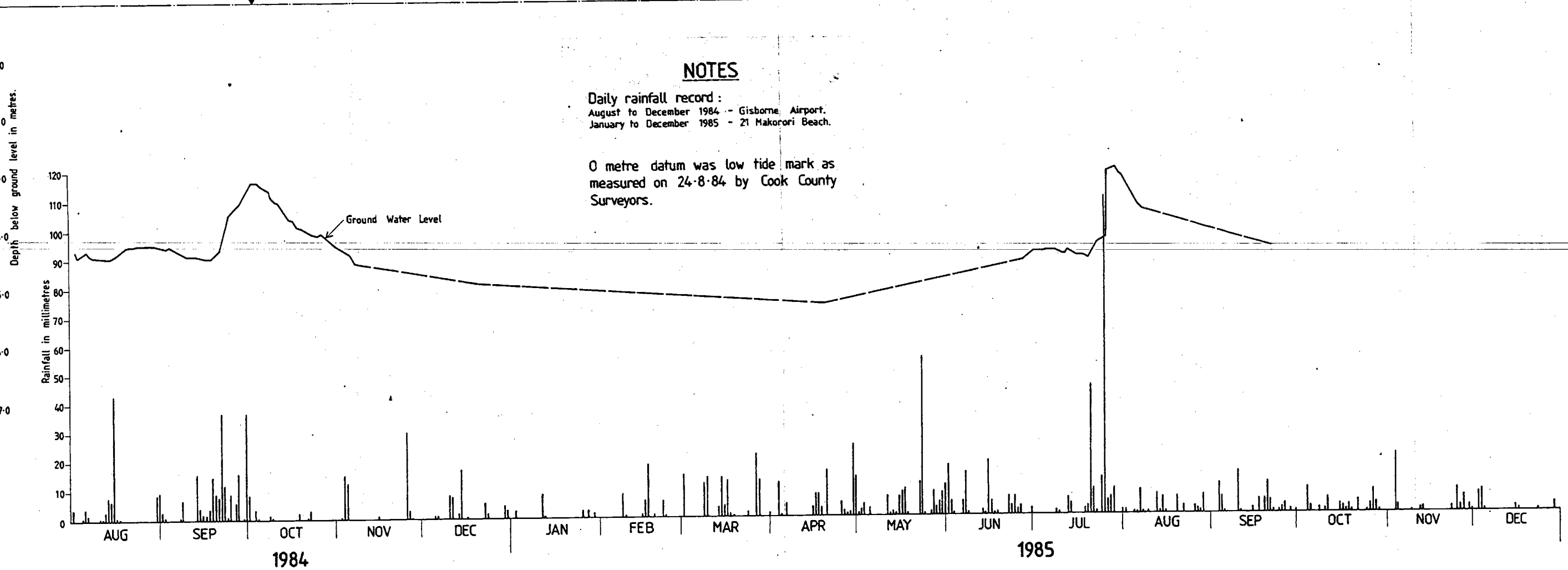


Ground Level (RL 9.1 approx.)

NOTES

Daily rainfall record:
 August to December 1984 - Gisborne Airport.
 January to December 1985 - 21 Makorori Beach.

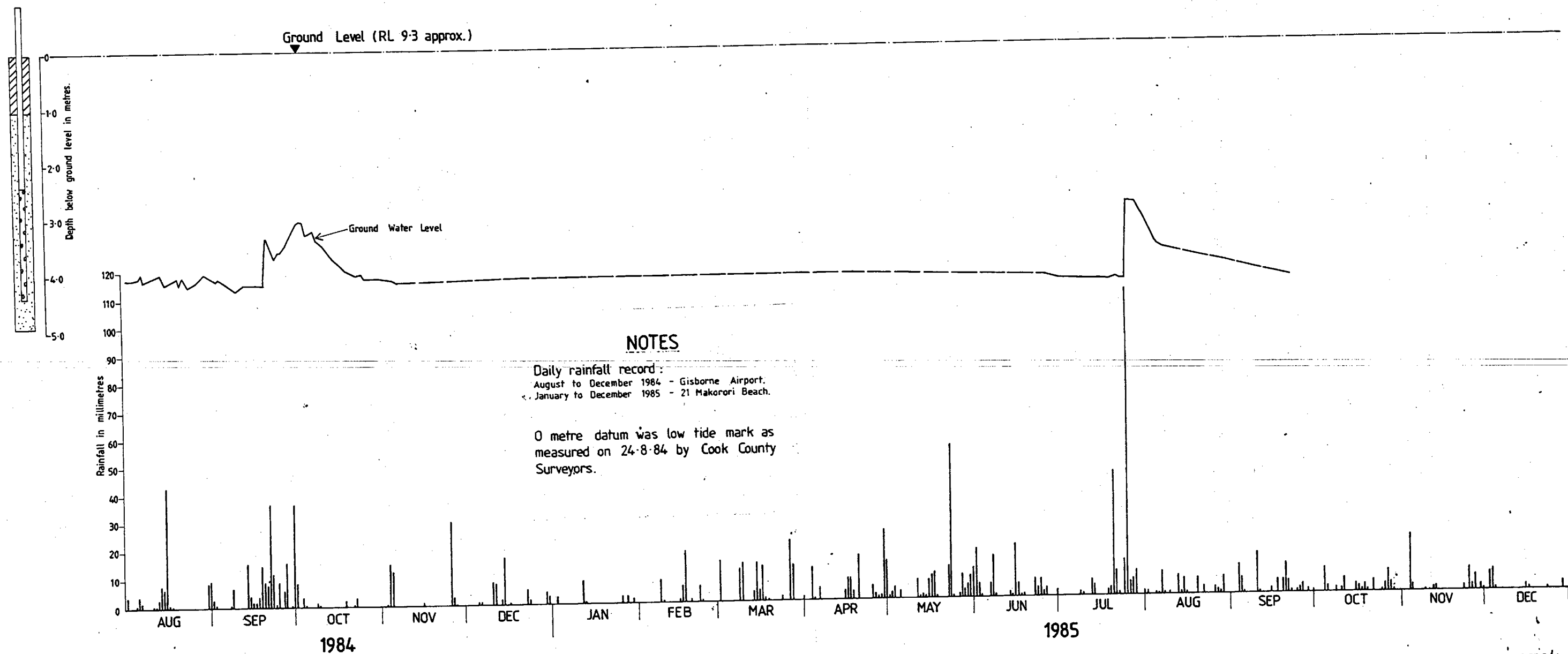
0 metre datum was low tide mark as measured on 24.8.84 by Cook County Surveyors.



RAINFALL - GROUND WATER LEVEL RECORD
BORE N° 2

KRTA Limited
 Engineers Scientists Architects Planners
 Ph. (04) 728-755 P.O. Box 3582 Wellington
 Ph. (09) 795-700 C.P.O. Box 4498 Auckland **NZ**

Project. 2535/1
 Drawing. 23



NOTES

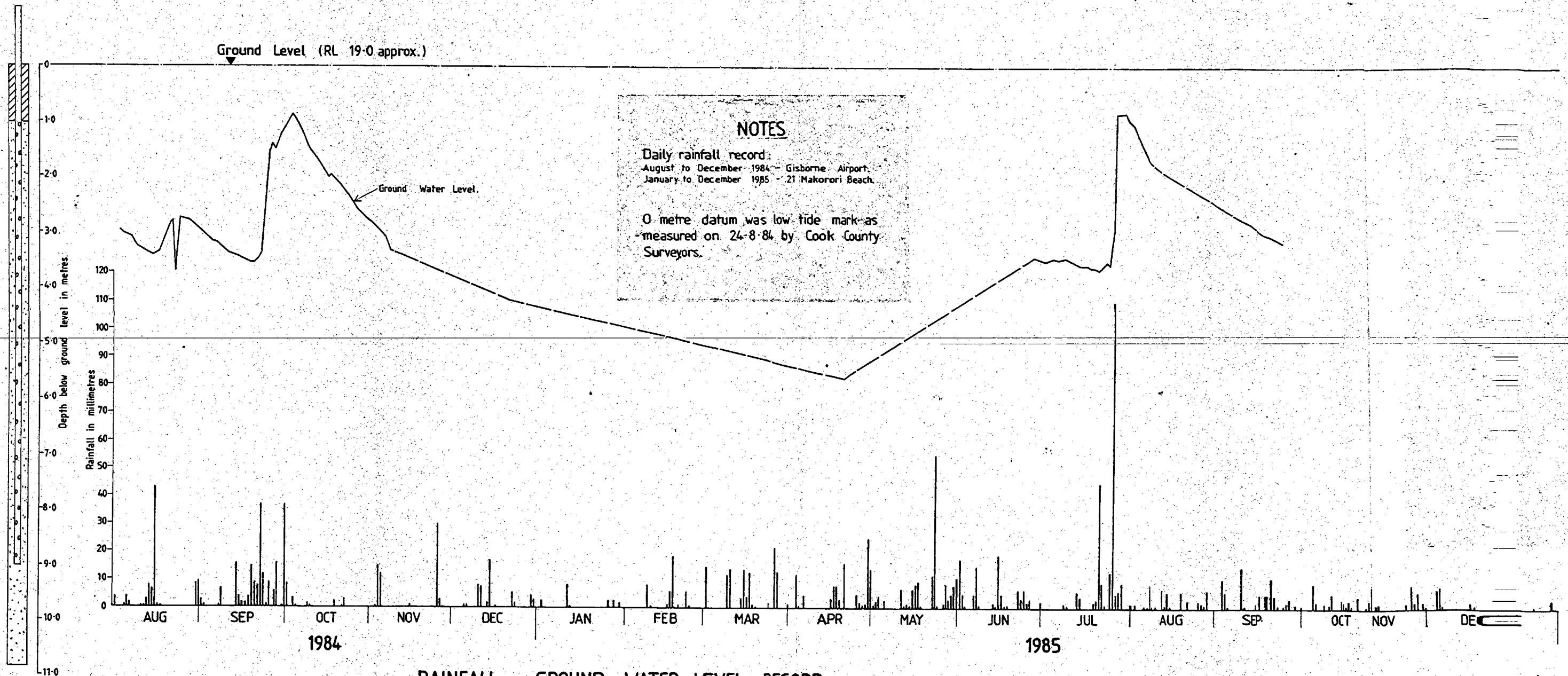
Daily rainfall record:
 August to December 1984 - Gisborne Airport.
 January to December 1985 - 21 Makorori Beach.

0 metre datum was low tide mark as measured on 24.8.84 by Cook County Surveyors.

RAINFALL - GROUND WATER LEVEL RECORD
BORE N° 3

KRTA Limited
 Engineers Scientists Architects Planners
 Ph. (04) 728-755 P.O. Box 3582 Wellington
 Ph. (09) 795-700 C.P.O. Box 4498 Auckland **NZ**

Project. 2535/1
 Drawing. 24



NOTES

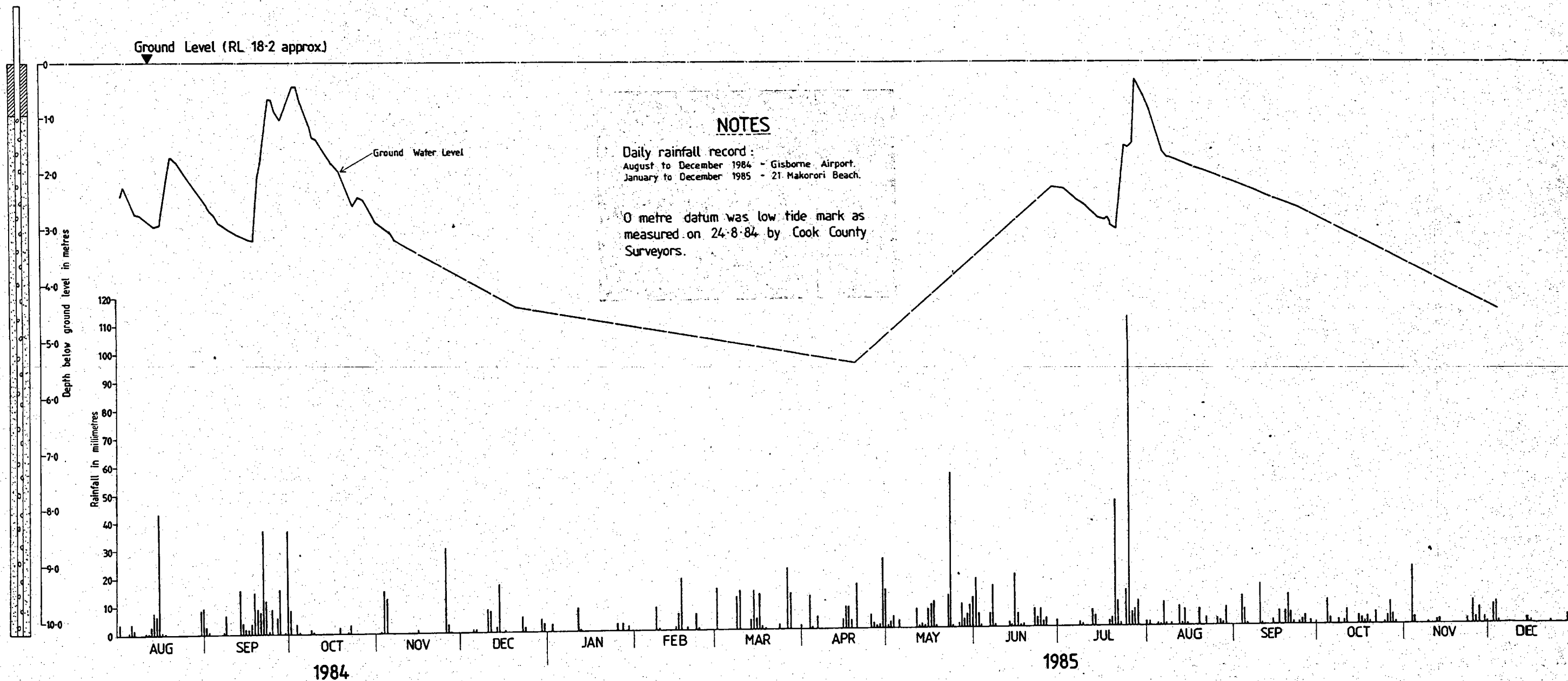
Daily rainfall record:
 August to December 1984 - Gisborne Airport
 January to December 1985 - 21 Makorori Beach

0 metre datum was low tide mark as measured on 24-8-84 by Cook County Surveyors.

RAINFALL - GROUND WATER LEVEL RECORD
BORE N° 4

KRTA Limited
 Engineers Scientists Architects P
 Ph. (04) 728-755 P.O. Box 3582 Wellington
 Ph. (09) 795-7000 P.O. Box 4498 Auckland

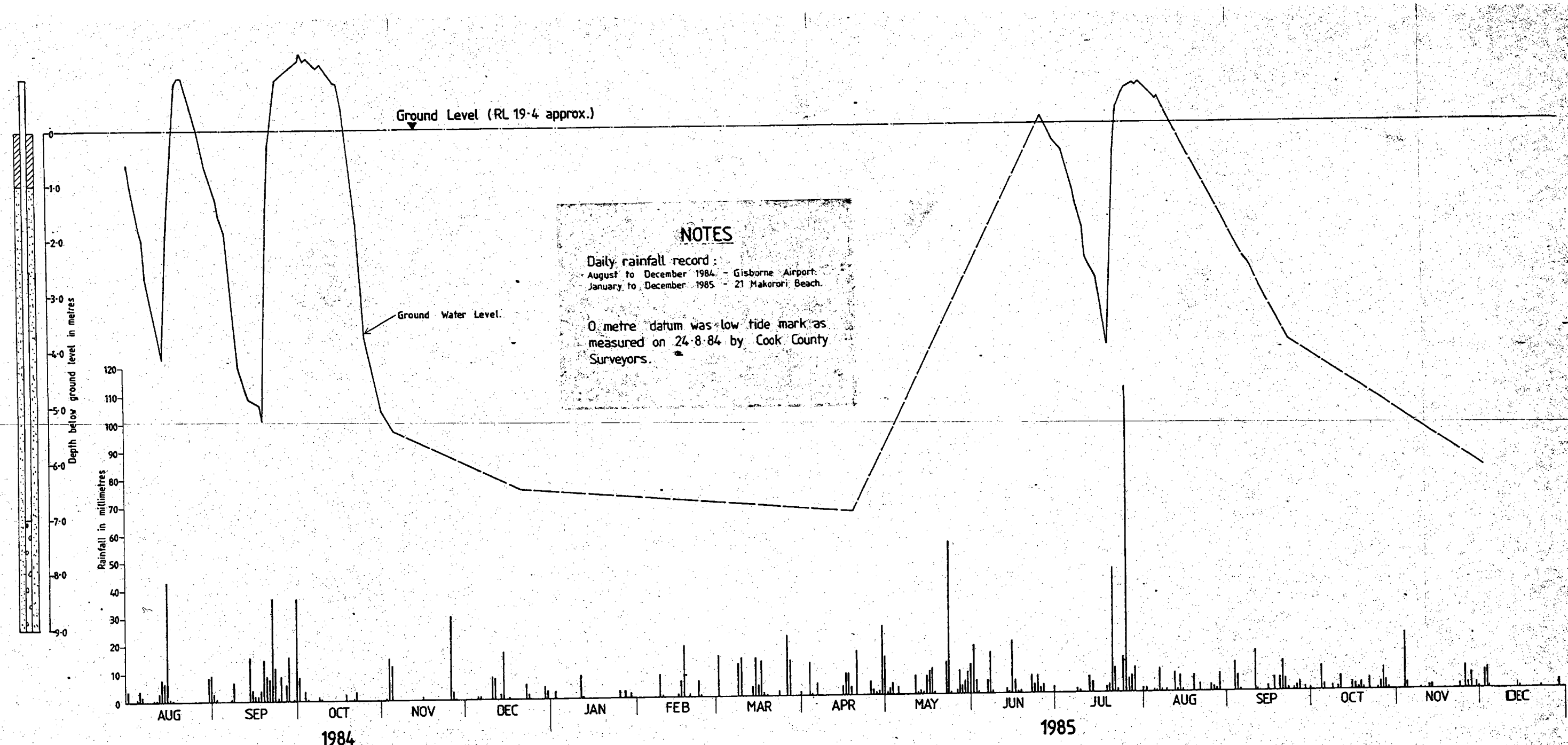
Project: 25-35/1
 Drawing: 25



RAINFALL - GROUND WATER LEVEL RECORD
BORE N° 5

KRTA Limited
 Engineers Scientists Architects Planners
 Ph. (04) 728-755 P.O. Box 3582 Wellington
 Ph. (09) 795-700 C.P.O. Box 4498 Auckland **NZ**

Project **2535/1**
 Drawing **26**



RAINFALL - GROUND WATER LEVEL RECORD
 BORE N° 6

KRTA Limited
 Engineers Scientists Architects Planners
 Ph. (04) 728-755 P.O. Box 3582 Wellington
 Ph. (09) 785-700 C.P.O. Box 4498 Auckland NZ

Project: 2535/1
 Drawing: 27

Ground Level (RL 18.0 approx.)

RAINFALL - GROUND WATER LEVEL RECORD BORE N° 7

NOTES

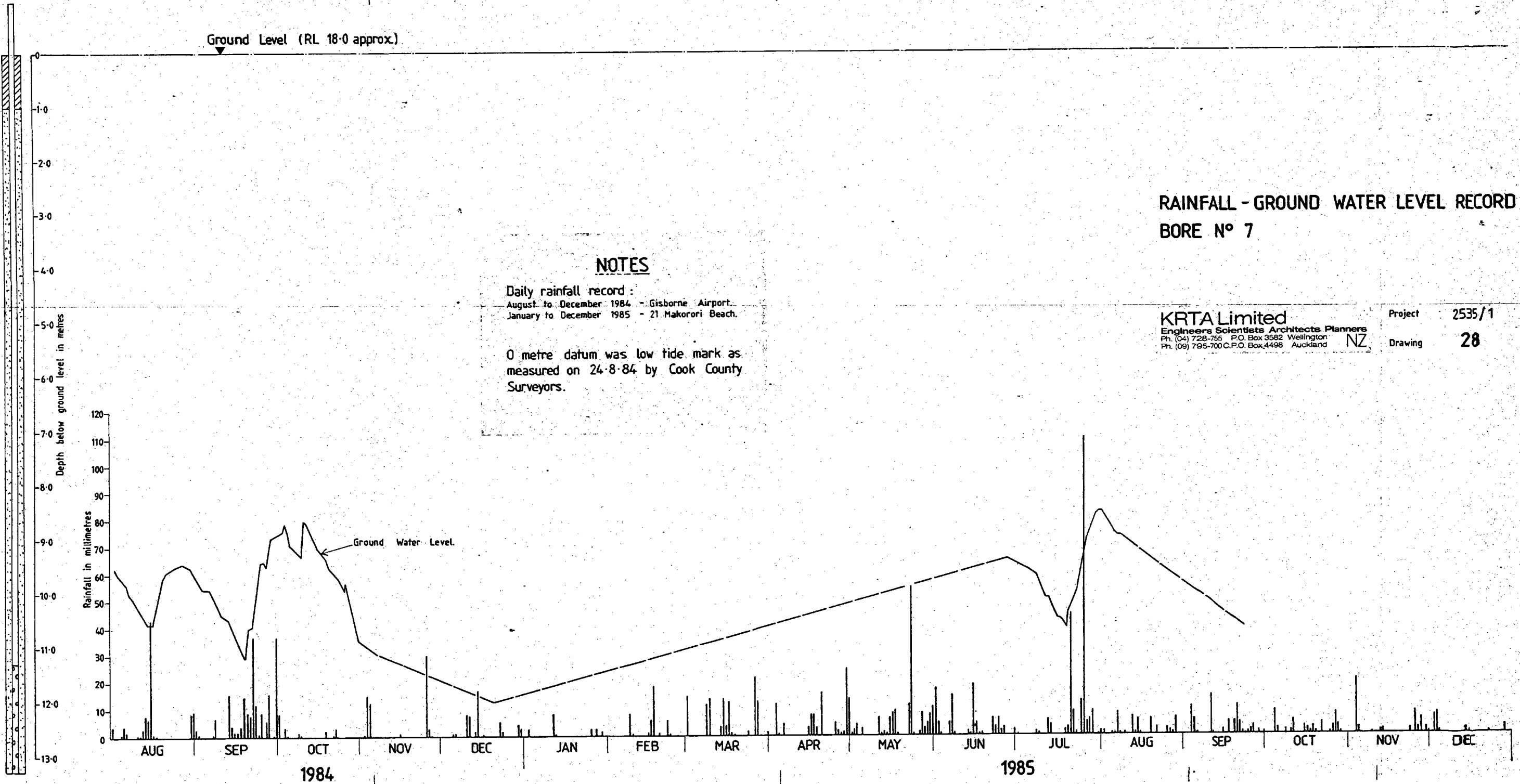
Daily rainfall record:
August to December 1984 - Gisborne Airport.
January to December 1985 - 21 Makorori Beach.

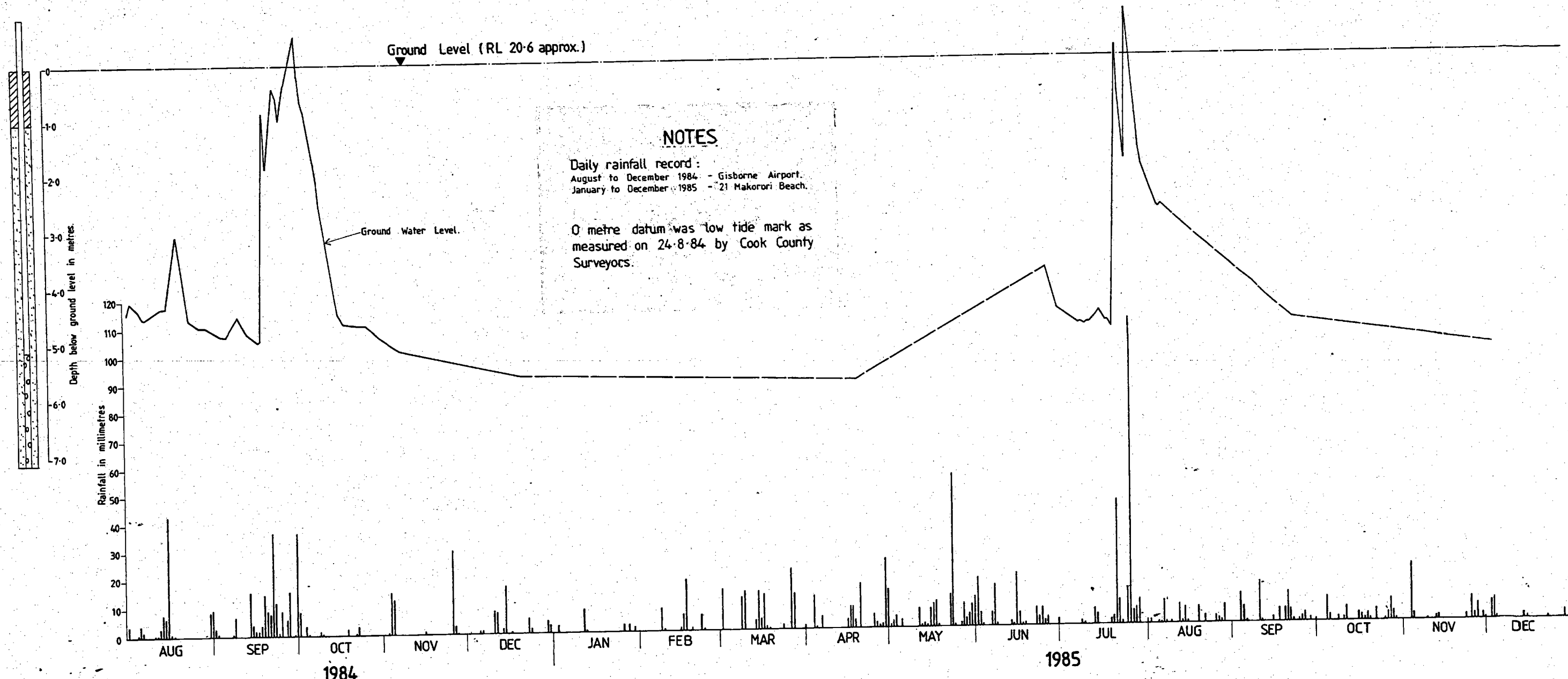
0 metre datum was low tide mark as
measured on 24.8.84 by Cook County
Surveyors.

KRTA Limited
Engineers Scientists Architects Planners
Ph. (04) 723-755 P.O. Box 3582 Wellington
Ph. (09) 795-700 C.P.O. Box 4498 Auckland **NZ**

Project 2535/1

Drawing 28





RAINFALL - GROUND WATER LEVEL RECORD
BORE N° 8

KRTA Limited
 Engineers Scientists Architects Planners
 Ph. (04) 728-755 P.O. Box 3582 Wellington
 Ph. (09) 795-700 C.P.O. Box 4498 Auckland **NZ**

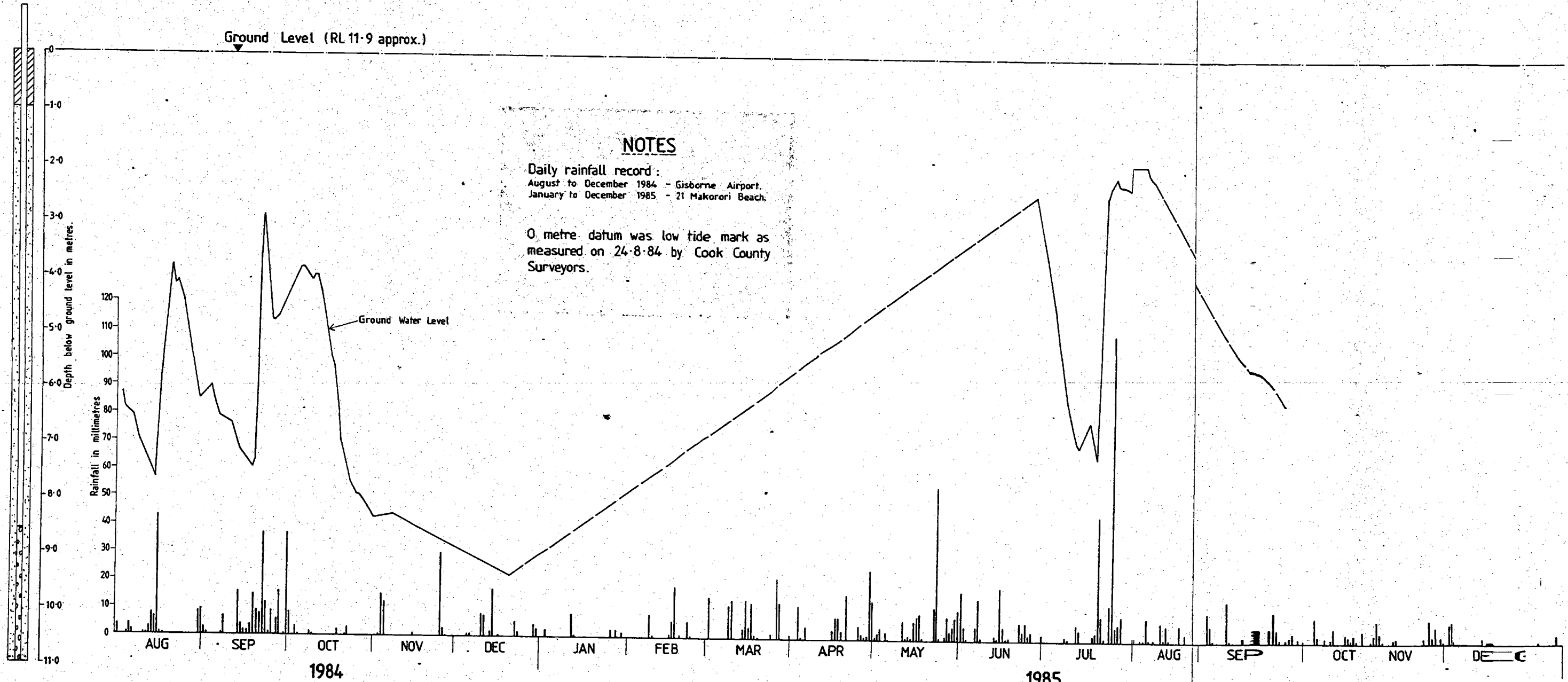
Project. 2535/1
 Drawing. 29

Ground Level (RL 11.9 approx.)

NOTES

Daily rainfall record:
August to December 1984 - Gisborne Airport.
January to December 1985 - 21 Makorori Beach.

0 metre datum was low tide mark as measured on 24-8-84 by Cook County Surveyors.



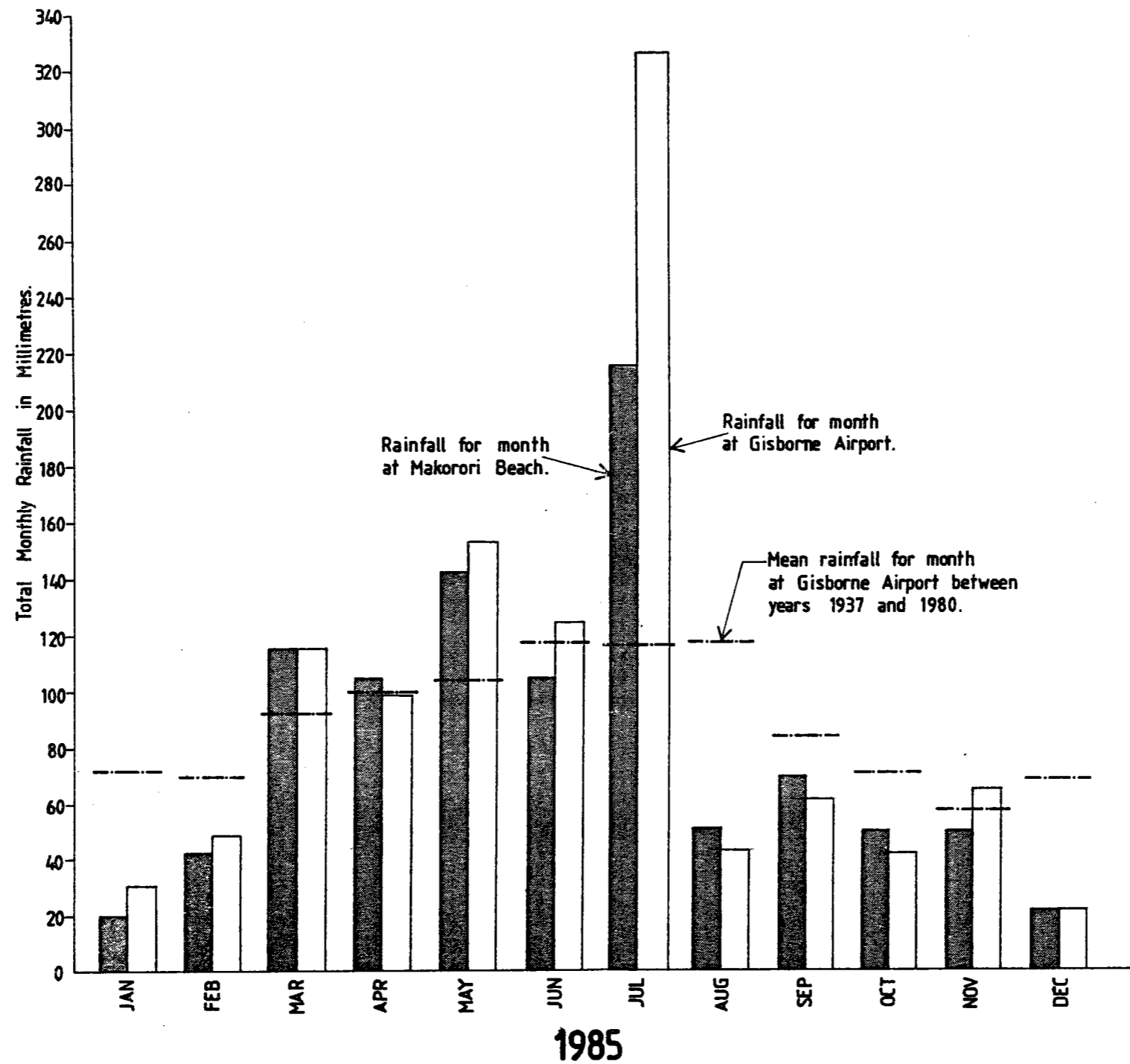
RAINFALL - GROUND WATER LEVEL RECORD
BORE N° 9

RTA Limited
Engineers Scientists Architects Planners
(04) 728-755 P.O. Box 3582 Wellington
(09) 795-700 P.O. Box 4498 Auckland

Project. 2535/1

Drawing. 30

Original size 100 mm



© Copyright KRTA Limited New Zealand

Rev . Reason for Revision/Issue . Drawn . Ch'kd . App'd . Date

kirta **KRTA Limited**
 Engineers Scientists Architects Planners
 CPO Box 4498 Auckland PO Box 3582 Wellington

COOK COUNTY COUNCIL
MAKORORI BEACH TOWNSHIP
GISBORNE AIRPORT & MAKORORI BEACH MONTHLY RAINFALLS

Designed	W.J.R.S	Date	March '86	Scales	—
Drawn	W.J.S	Project	2535/1	Drawing	31
Checked		Revision			
Approved	<i>Shuel</i>				

The Contractor shall check and verify all dimensions against the job before commencing work