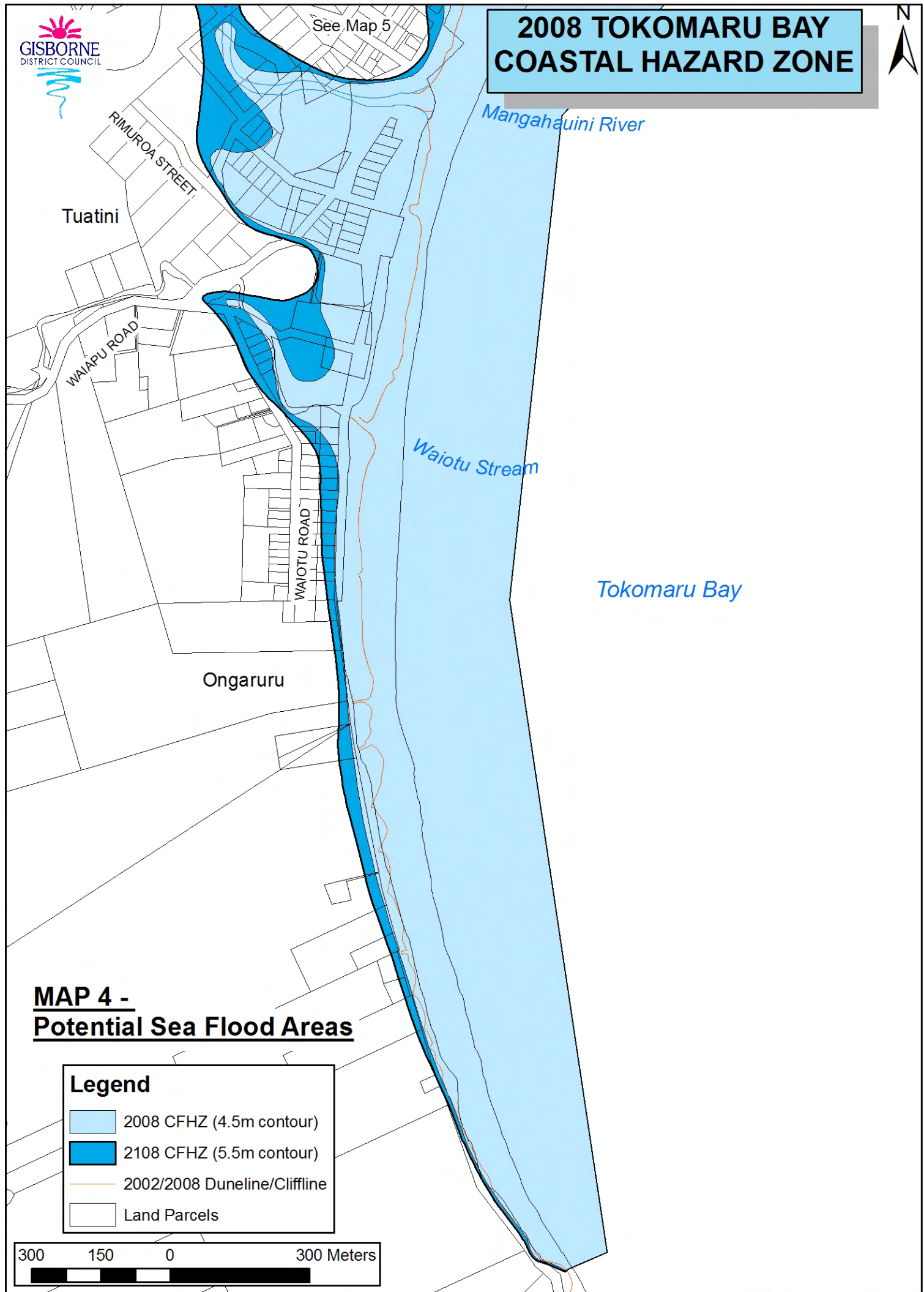






**2008 TOKOMARU BAY
COASTAL HAZARD ZONE**



**MAP 4 -
Potential Sea Flood Areas**

Legend	
	2008 CFHZ (4.5m contour)
	2108 CFHZ (5.5m contour)
	2002/2008 Duneline/Cliffline
	Land Parcels

