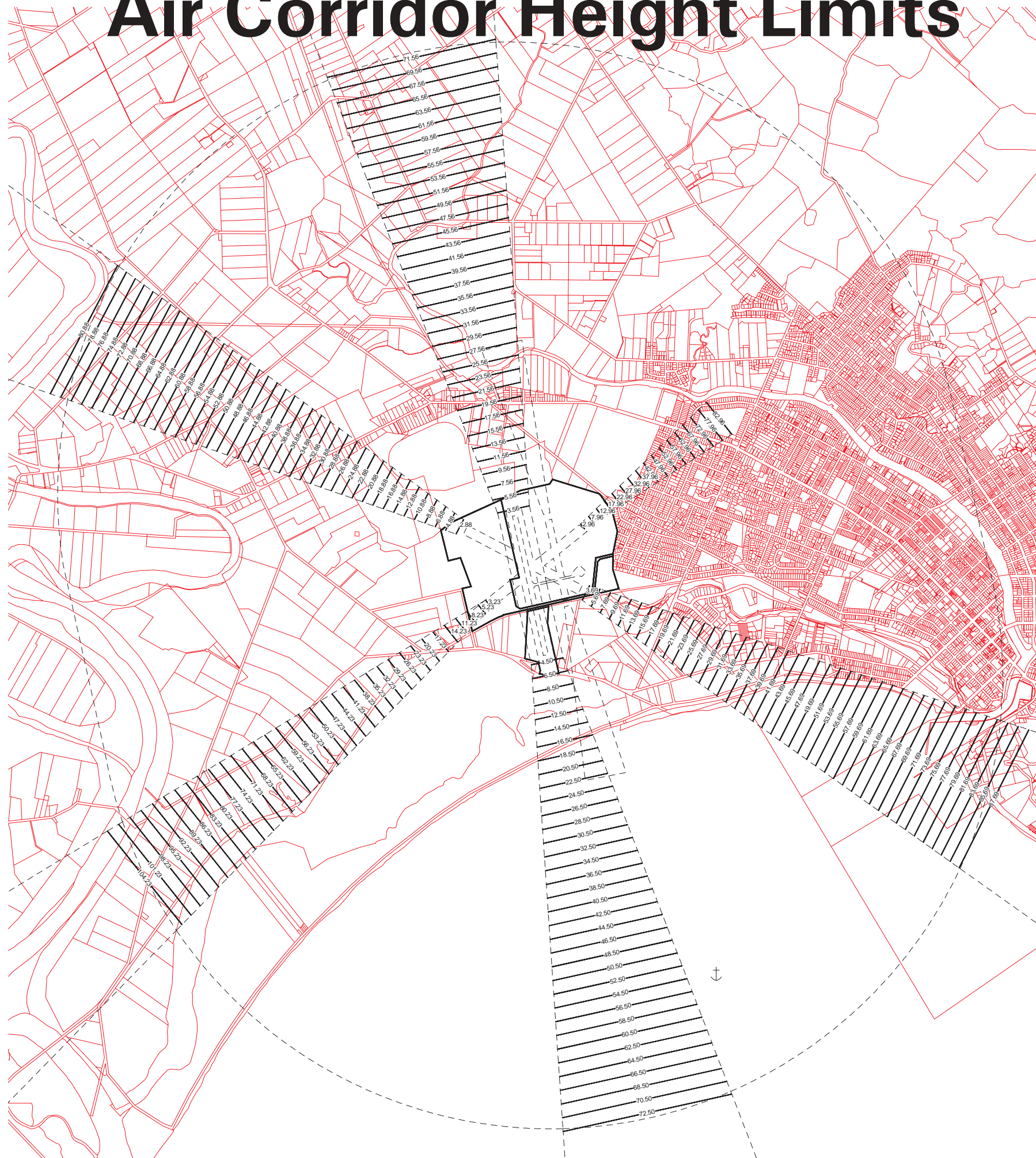







# Air Corridor Height Limits

Appendix H3B

Operative 31 January 2006



-  Cadastral Boundaries
-  Airport Boundary
-  Approach and Take off corridors
-  Air corridor boundary heights
-  Anchorage Point

Note: For ease of interpretation the following information has been excluded from this illustration

- \* Runway 14/32 (grass) Air Corridor boundary heights
- \* Runway 32 (sealed) Curved take off corridor
- \* All corridor boundary heights beyond the horizontal surface boundary
- \* All side slopes (Transitional surfaces)
- \* The conical surface boundary (guide only)

**NOTE: (ALL HEIGHTS ARE IN METRES ABOVE MEAN SEA LEVEL)**

