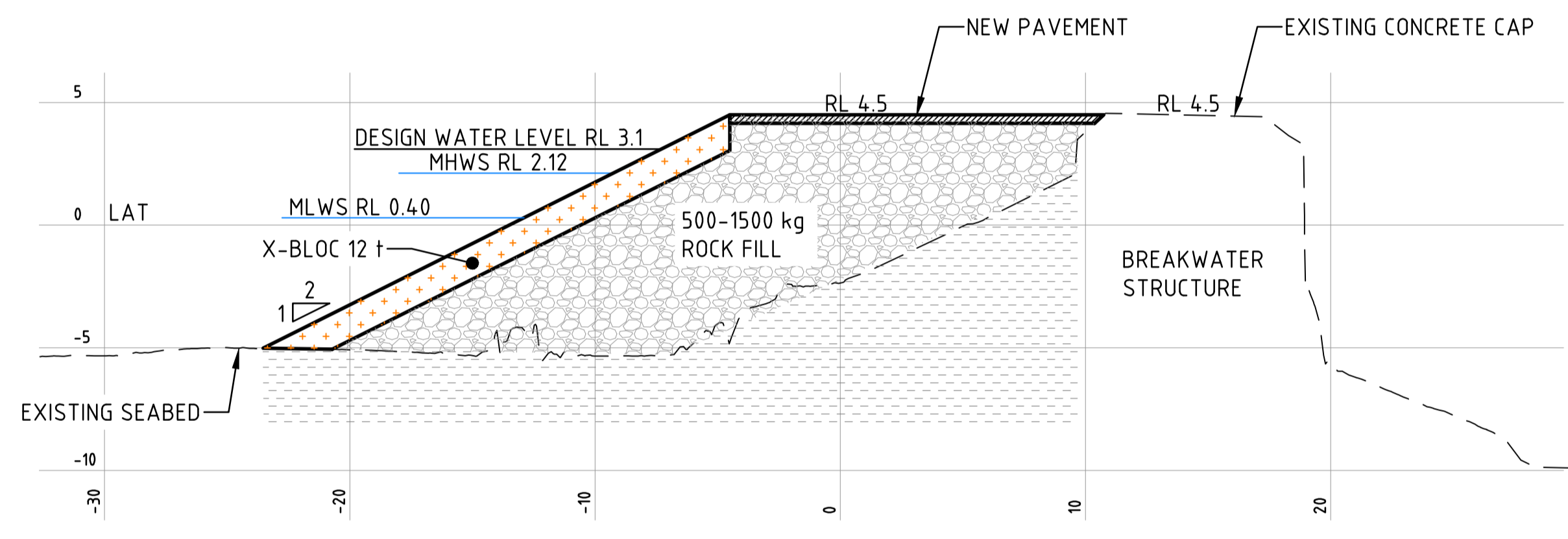
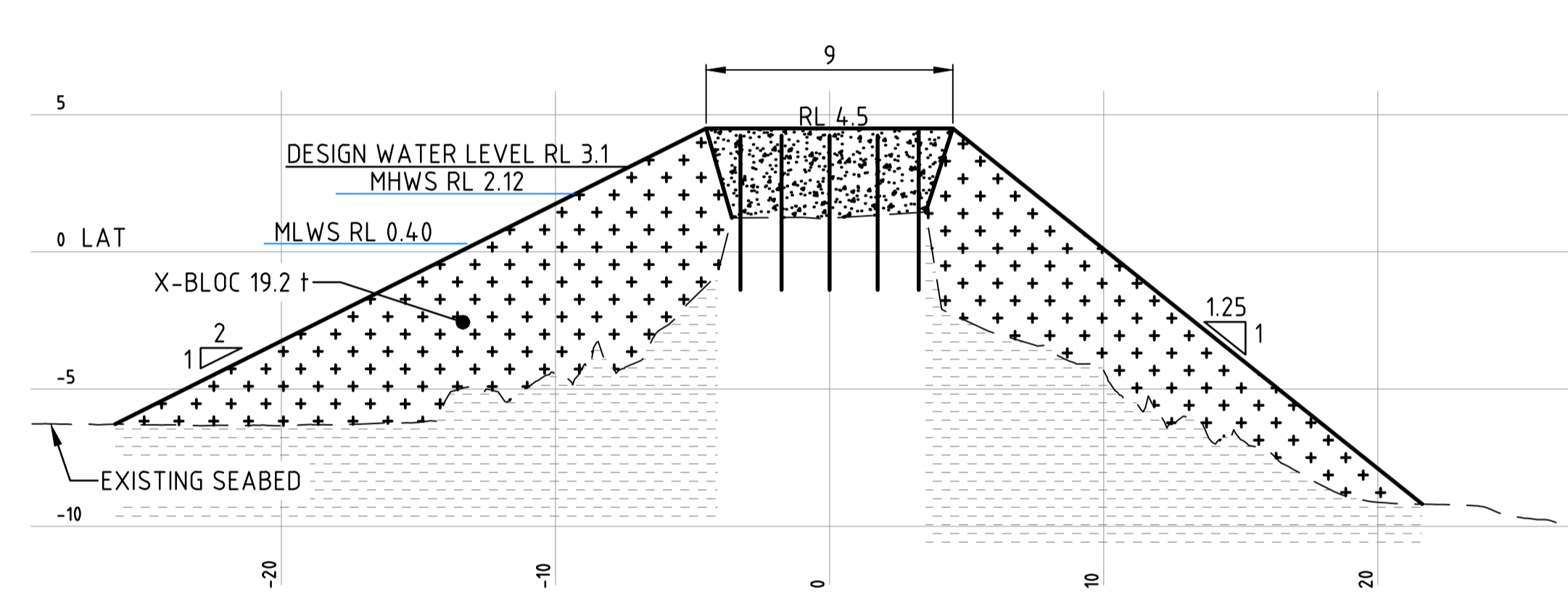


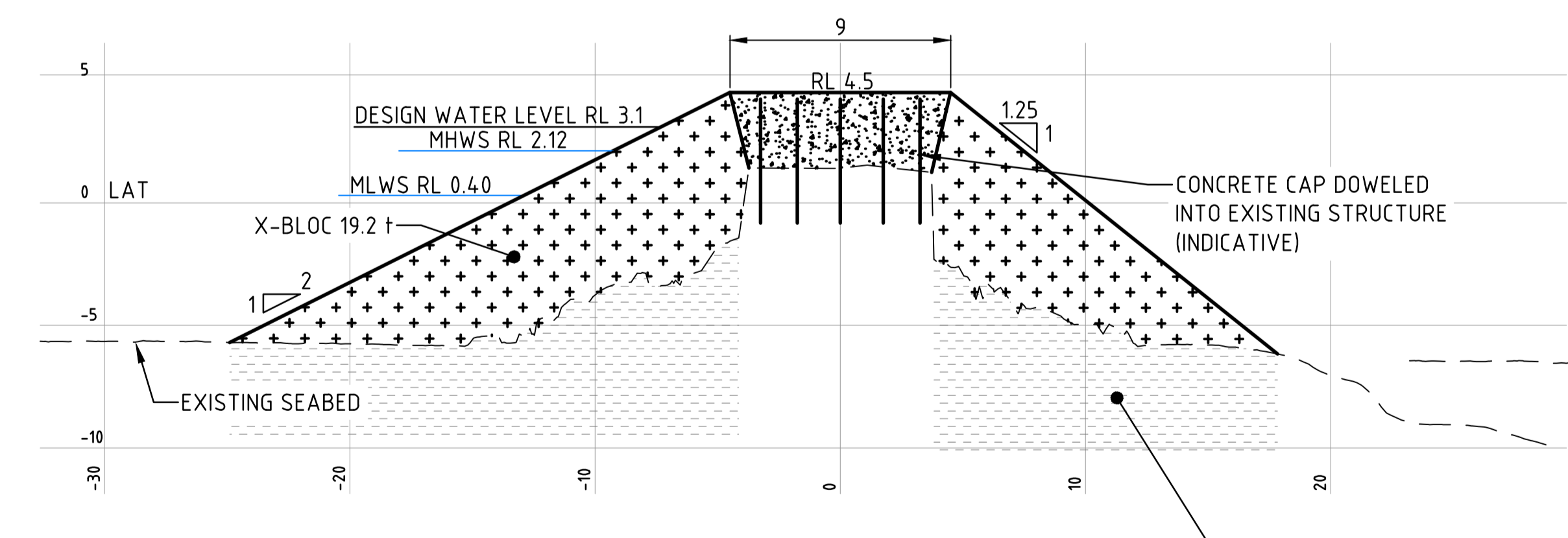
GENERAL ARRANGEMENT
SCALE 1:500 (A1)



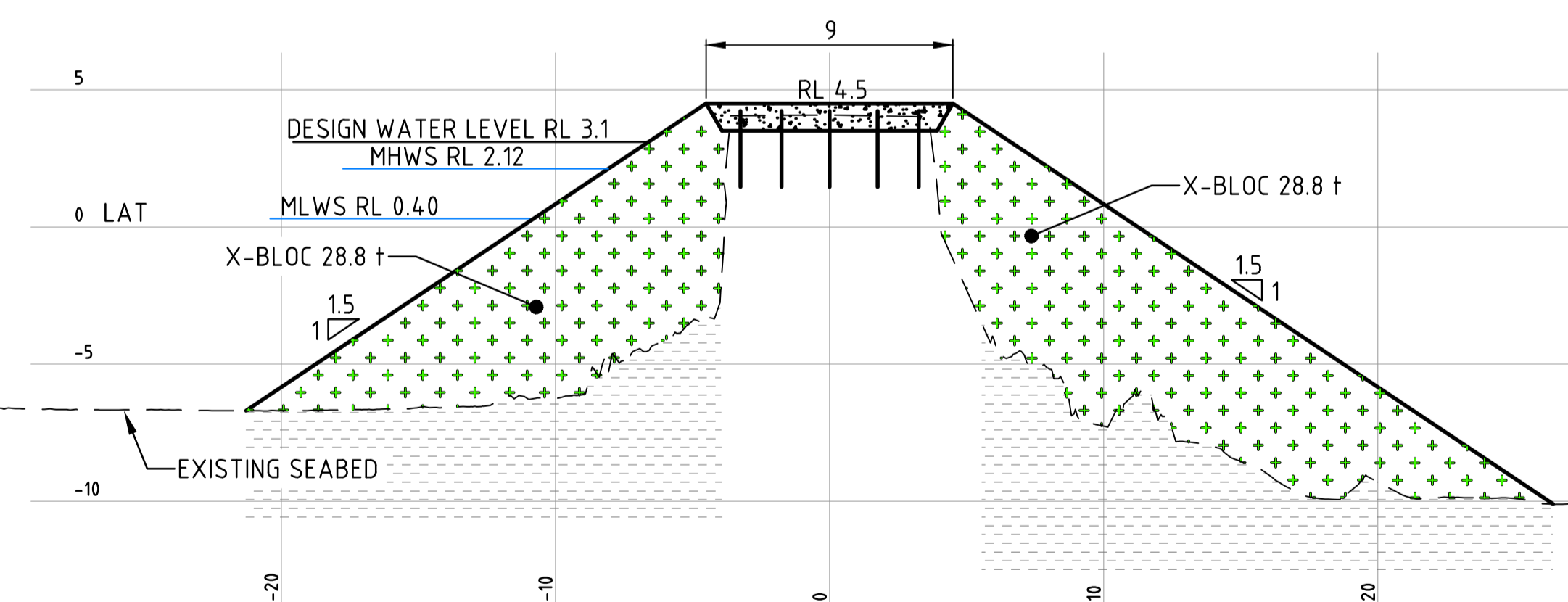
SECTION A
SCALE 1:200 (A1)



SECTION C
SCALE 1:200 (A1)

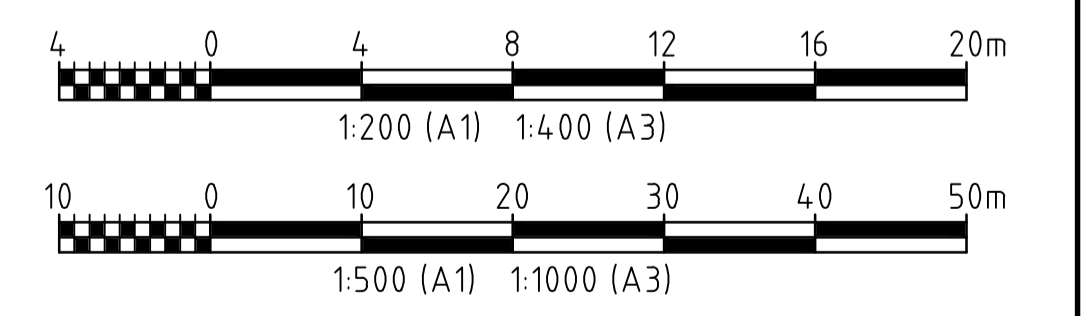


SECTION B
SCALE 1:200 (A1)



SECTION D
SCALE 1:200 (A1)

- LEGEND**
- EXISTING INTERTIDAL AREA
 - PROPOSED INTERTIDAL AREA
 - X-BLOC 12 t
 - X-ROCK 19.2 t
 - X-ROCK 28.8 t
 - ROCK FILL
 - POTENTIAL GROUND STABILISATION
 - SEABED CONTOURS



| REV | DATE | REVISION DESCRIPTION | DRAWN | DRAFT CHK | DESIGNED | ENG CHK | APPROVED | CUSTOMER | REF DRAWING No | REFERENCE DRAWING TITLE |
|-----|----------|------------------------|-------|-----------|----------|---------|----------|----------|----------------|-------------------------|
| B | 27.08.21 | ISSUED FOR REVIEW | BW | VIP | CA | DA | CT | | | |
| A | 11.09.20 | ISSUED FOR INFORMATION | RP | | | | | | | |

A1 SHEET SCALE

Copyright ©
Worley Services Pty Ltd
ABN 61 001 279 812
WORLEY PROJECT No.
301015-04045

ENGINEERING AND PERMIT STAMPS (As Required)

INFORMATION ONLY
NOT TO BE USED
FOR CONSTRUCTION

CUSTOMER

This drawing is prepared solely for the use of the contractual customer of Worley and Worley assumes no liability to any other party for any representations contained in this drawing.

EASTLAND PORT
OUTER BREAKWATER REPAIR
TYPICAL SECTIONS
AND GENERAL ARRANGEMENT

DRG No
301015-04045-MA-DSK-015

REV
B

LOCATION: \\AUSTDWPFS01V\AUSTD\WORLEY_INFRASTRUCTURE\PROJECTS\301015\03380 - EASTLAND PORT MARINE DEVELOPMENT PROJECT\1:20 DRAWINGS\SKETCHES\301015-04045-MA-DSK-015-016-020_B.DWG
 USER NAME: william.walms
 PLOT DATE & TIME: 26/08/2021 3:46:11 PM
 SAVE DATE & TIME: 26/08/2021 3:42:24 PM
 WORLEY_A1_REV1